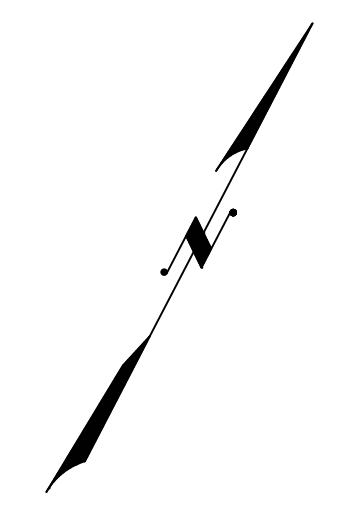


SHEET 80

SHEET 85

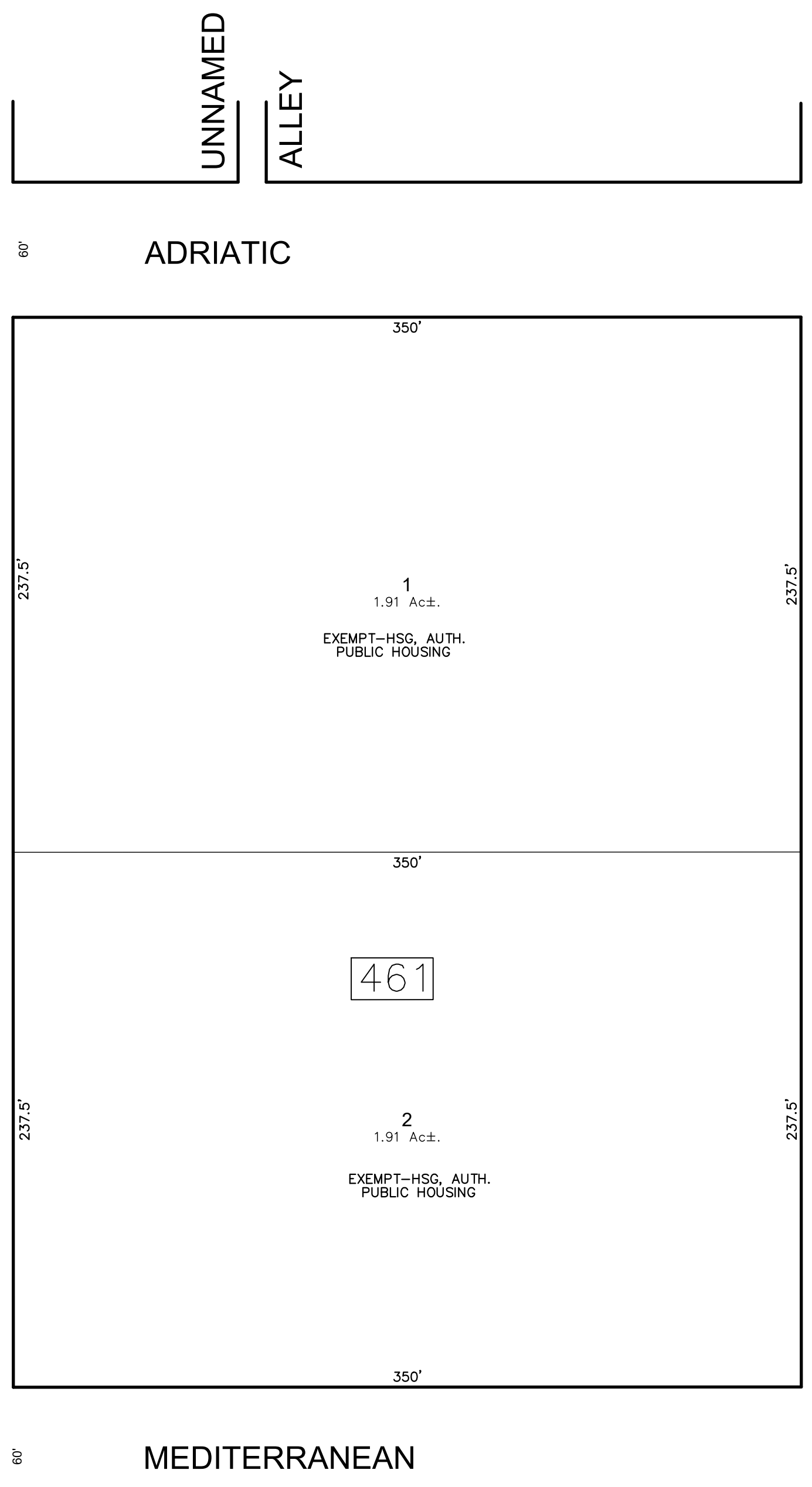
REVISIONS				
DATE	BY	LIC. NO.	BLOCK	LOT
09/2015	CHARLES A. ATKINSON-ARH	33994	459	2

THIS SHEET HAS BEEN DRAWN USING COMPUTER AIDED DRAFTING/DESIGN (CAD/D)



SHEET 80

DR. MARTIN LUTHER KING, JR. BLVD

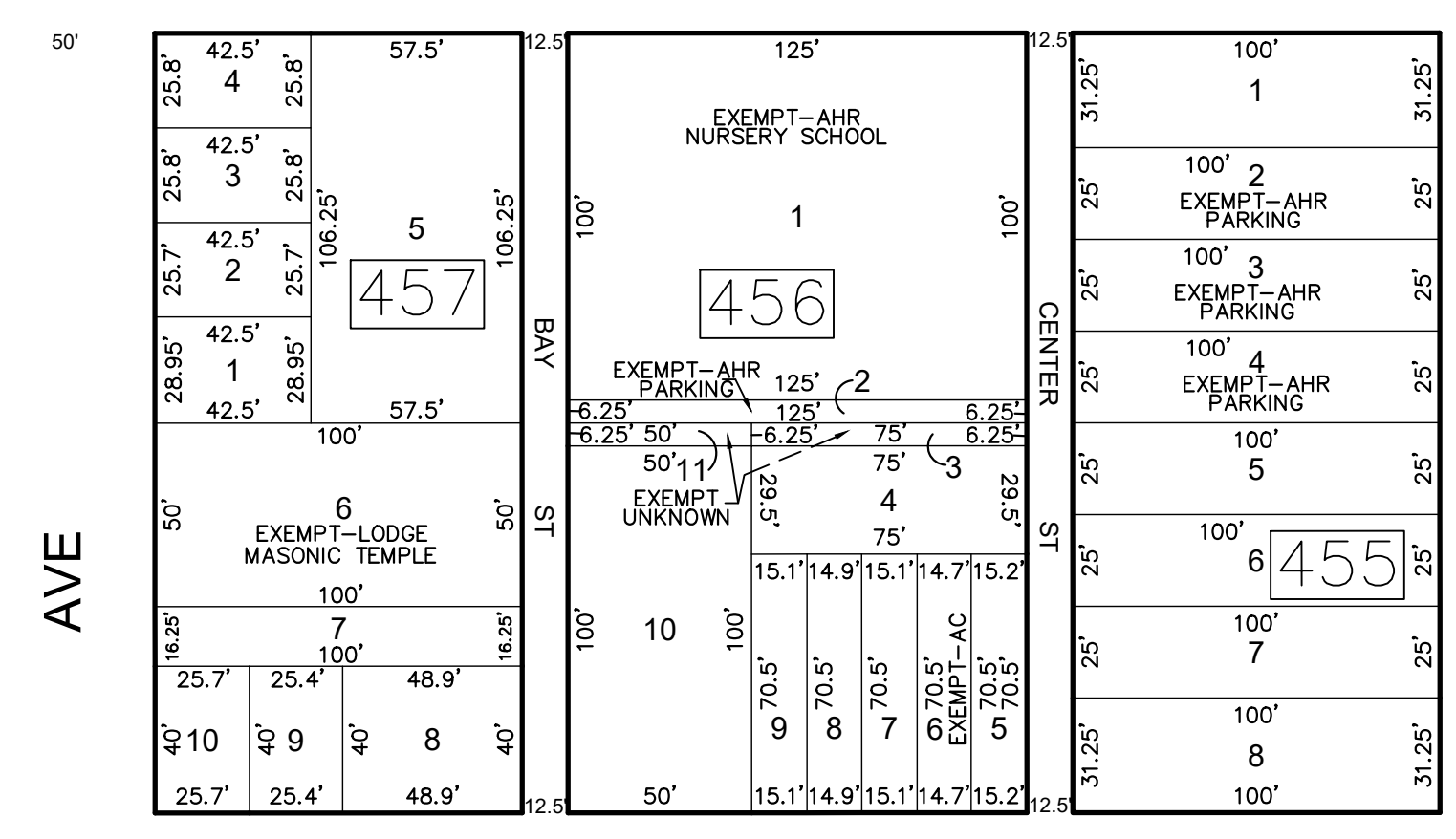


KENTUCKY AVE

DREXEL AVE

BROOKLYN AVE

SHEET 72



AVE

NEW YORK AVE

TENNESSEE AVE

THIS MAP HAS BEEN GIVEN A FORMAL CERTIFICATION BY THE DIVISION OF TAXATION ON NOVEMBER 25, 1997, SIGNED BY WILLIAM H. BLACK, CTA AND ASSIGNED SERIAL NUMBER 778

TAX MAP
CITY OF ATLANTIC CITY
 ATLANTIC COUNTY, NEW JERSEY
 SCALE: 1" = 50'
JOSEPH M DOLAN, PLS, PP
 MUNICIPAL LAND SURVEYOR
 NEW JERSEY LICENSE NO. 23930
 OFFICE OF THE CITY ENGINEER
 603 CITY HALL
 ATLANTIC CITY, NEW JERSEY 08401

TO SHOW CONDITIONS AS OF MAY 2019

COA# 24GA27973300

SHEET 78